
















Borough of Northvale Zoning Map

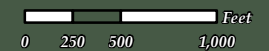
11/11/2009

Zoning Districts

-  R 12.5 - Residential Single-Family
-  R 7.5 - Residential Single-Family
-  RM - Multi-Family Residential
-  AH-2 - Affordable Senior Housing 2
-  AHZ - Adult Housing Zone
-  C - Commercial
-  C-1 - Commercial
-  C-2 - Commercial
-  C-3/LI - Commercial/Light Industrial
-  LI - Light Industrial
-  LI-1 - Light Industrial
-  PO - Professional Office
-  R 7.5 Overlay
-  LI - Overlay
-  Buffer Strip



1 inch equals 1,000 feet



Note: To scale if printed in legal size.

